


Grand Pacific Drive



 The scenic coastal drive along Sea Cliff Bridge, Clifton

Details

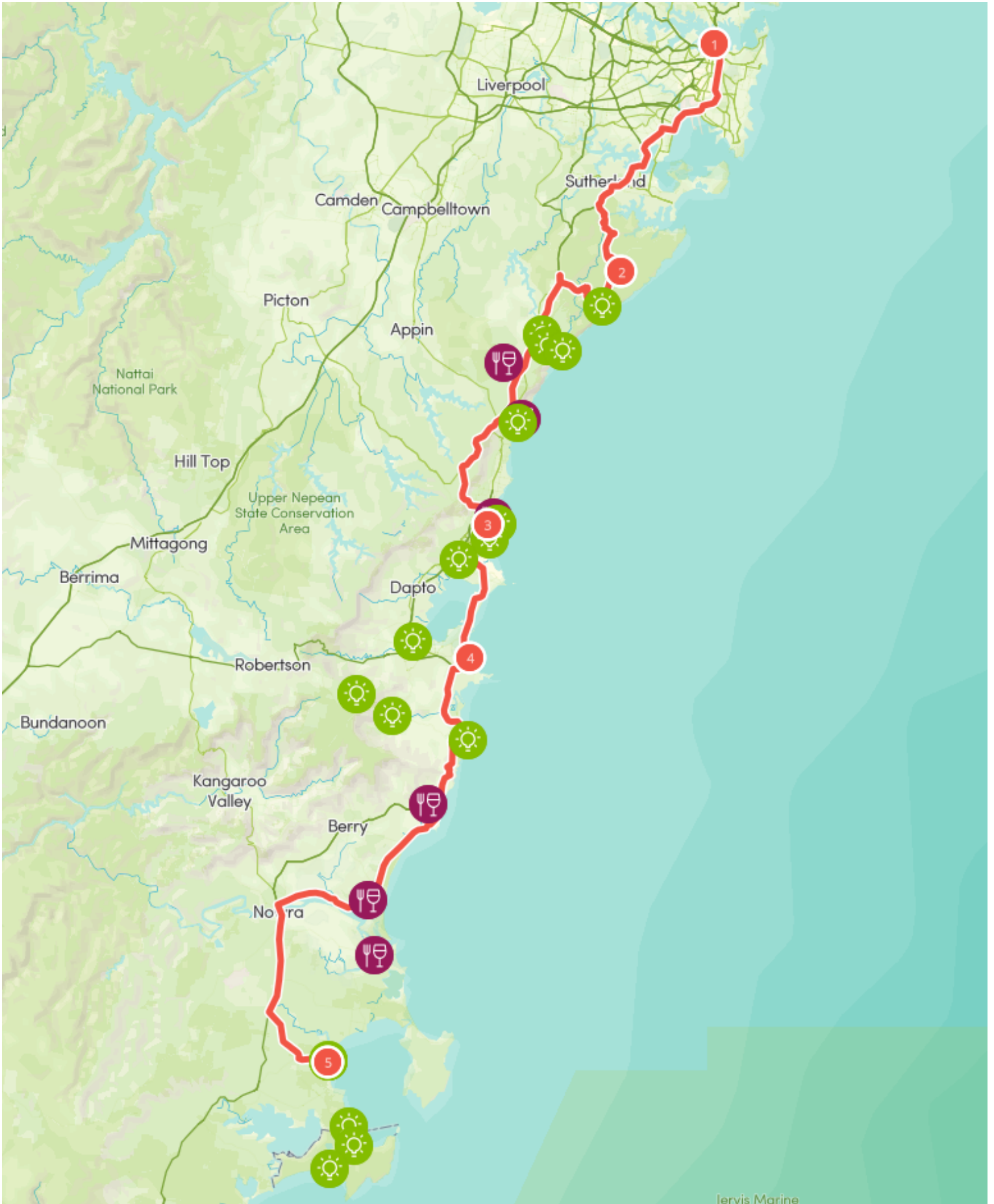
 Open leg route

 200.6KM / 124.7MI (Est. travel time 3 hours)

From the rockpools and cliff-hugging rainforests to beaches and unspoilt marine parks, this journey offers a wealth of coastal drama.

The Pacific Ocean is a constant, whether driving beside it or over it; exploring below the waves on dive expeditions, or above spotting whales and dolphins. And then there are the waterside bars, restaurants and wineries along the way.

Grand Pacific Drive



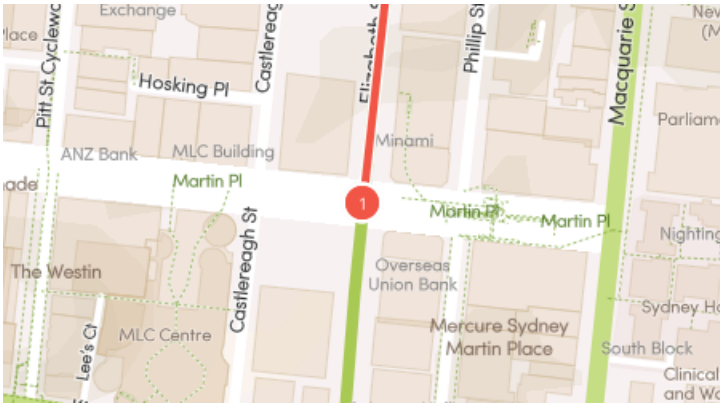
1 Depart Sydney



OPEN IN MOBILE



Outside the Sydney Opera House in Circular Quay, Sydney



GET DIRECTIONS

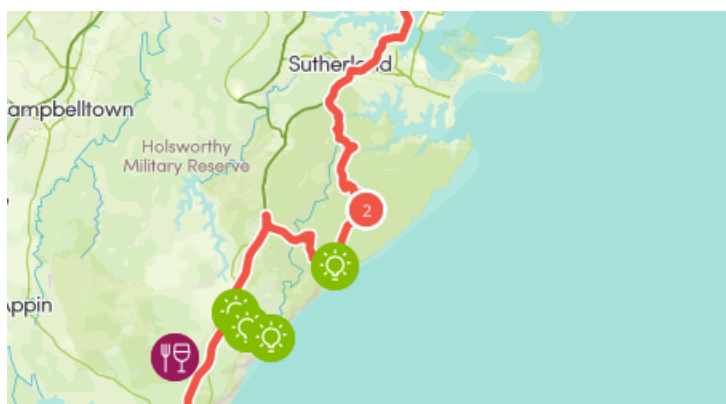
2 Day 1: Royal National Park



OPEN IN MOBILE



People swimming at Wattamolla, Royal National Park



Arrive via car from **Day 1: Royal National Park**

45KM / 28MI ~ *Approximately an hour*



GET DIRECTIONS


Beaches, rainforest, waterfalls, rockpools, sheer cliffs – this remarkable backdrop is just an hour south of Sydney. Australia’s oldest national park delivers 15,000 hectares of nature at its finest.

Enjoy perspective at Governor Game Lookout. Your ocean vista is framed by native forest, a magnet for crimson rosellas and yellow-tailed black cockatoos. Offshore you’ll spot migrating whales (May through November), with 25,000 traversing the country’s east coast annually.

Views from Bald Hill Lookout are just as wild, although more colourful thanks to hanggliders drifting across the horizon. You can still feel the wind in your hair, without taking a leap of faith, through Just Cruising: whether pillion or in a sidecar, these motorcycle tours thrill visitors exploring the Illawarra coastline.

While you’ll likely have spotted native wildlife en route, guarantee a glimpse at Symbio Wildlife Park, home to kangaroos, koalas and dingo puppies, among others. Five kilometres south lies Darkes Glenbernie Orchard, a family-owned estate where you can revel in farm life picking apples and stone fruit. This bounty is transformed into everything from cider to jam, for sale in the Appleshack store.

Sights & Activities




Governor Game Lookout



Symbio Wildlife Park



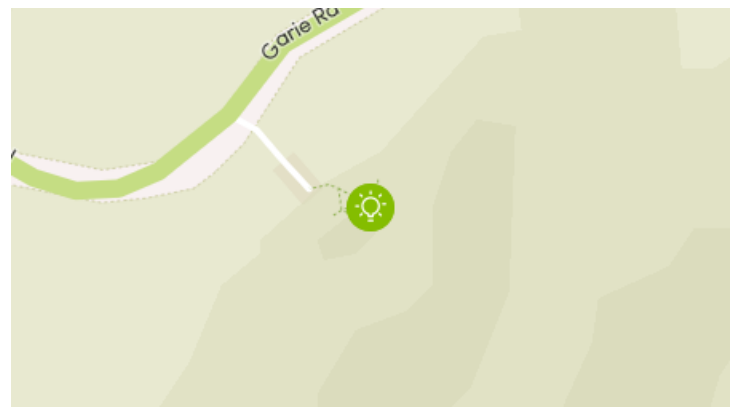
Bald Hill Lookout



Darkes Glenbernie Orchard

Just Cruisin' Motorcycle Tours

Governor Game Lookout



📍 Garie Road, Lilyvale, New South Wales, Australia, 2508

☎ 1300 072 757

✉ parks.info@environment.nsw.gov.au



GET DIRECTIONS

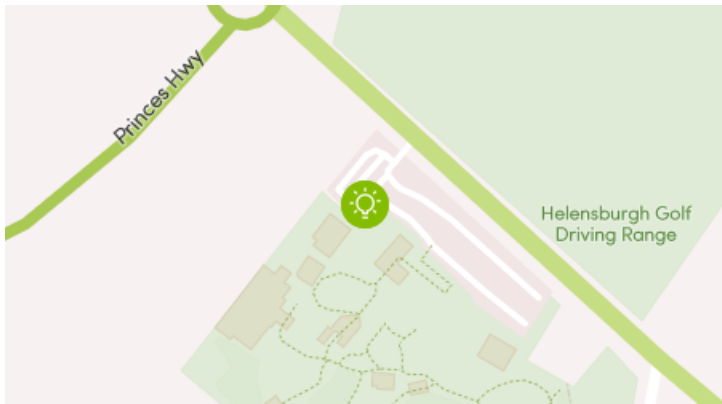
🚭 Non-smoking 🏠 Lookouts 🚗 Parking

If you'd love a coastal experience without all the sand then this scenic lookout has all the bases covered.

Symbio Wildlife Park



Symbio Wildlife Park



7 - 11 Lawrence Hargrave Drive,
 Helensburgh, New South Wales,
Australia, 2508

(02) 4294 1244

info@symbiozoo.com.au

Public Toilet, Non-smoking, Picnic Area

Picnic Area, Cafe, Barbeque, Kiosk

Public Telephone, Public Toilet Walks

\$22 ~ \$36 AUD* Parking, Coach Parking

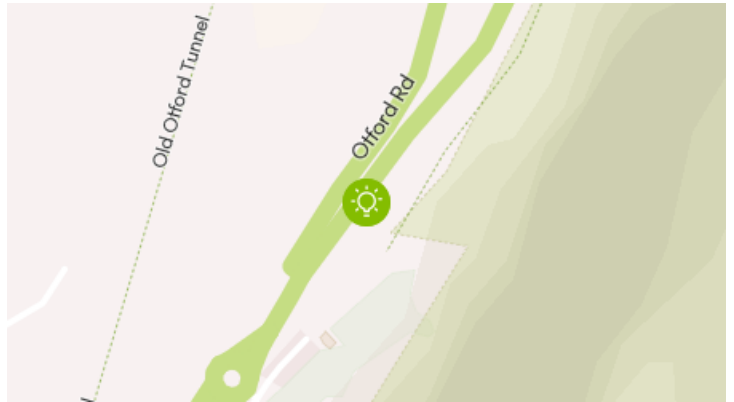


GET DIRECTIONS

* Subject to change without notice.

Set amongst 16 acres of manicured gardens, complete with a huge splash park, adventure playground and an abundance of picnic areas.

Bald Hill Lookout



Lawrence Hargrave Drive, Otford, New South Wales, Australia, 2508

1800 240 737

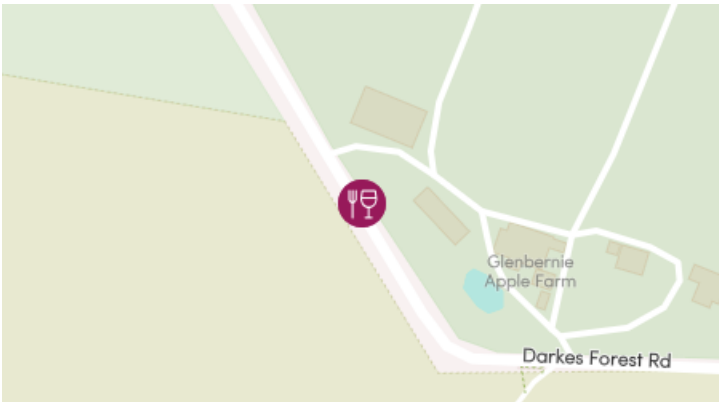


GET DIRECTIONS

Free Entry Hang Gliding/Paragliding

Bald Hill is one of Illawarra, Australia's most well known and most popular lookouts situated a top the hill of that name.

Darkes Glenbernie Orchard



📍 259 Darkes Forest Road, Darkes Forest, New South Wales, Australia, 2508

☎️ (02) 4294 3421

✉️ orders@darkes.com.au



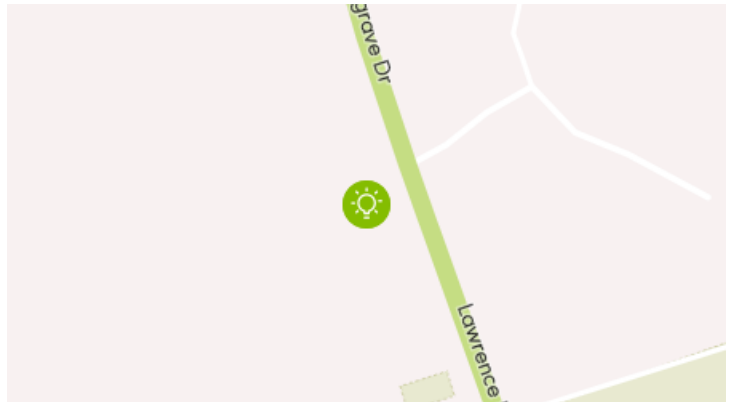

GET DIRECTIONS

🚭 Non-smoking 🍷 Private Dining 🎪 Entertainment

🚗 Parking

The Darkes Apple Shack of Glenbernie Orchard is a fourth generation family owned and operated business where you can purchase fresh and dried fruits, juice,

Just Cruisin' Motorcycle Tours



📍 Stanwell Tops, Stanwell Tops, New South Wales, Australia, 2508



GET DIRECTIONS

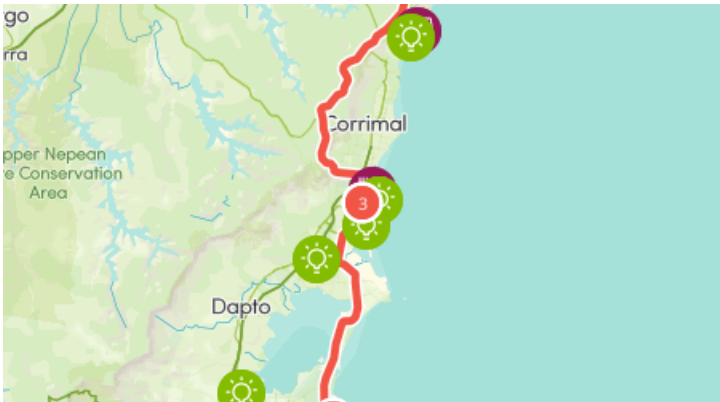
3 Day 1: Wollongong



OPEN IN MOBILE



Swim or surf at Main Beach, Wollongong



Arrive via car from **Day 1: Wollongong**
54KM / 34MI ~ *Approximately an hour*



GET DIRECTIONS

Re-join the coastal road and prepare for pinch-me moments along the 665m Sea Cliff Bridge, snaking over the Pacific Ocean awash over rocks below.

Arriving in Wollongong, it's time to dive in to the water that has backdropped your drive. The city's north is blessed with sandy beaches, none as popular as the 250m long Austinmer, with ocean pools to splash in if you're adverse to waves. Stop by Headlands Austinmer Beach for fish and chips in the ocean-facing garden, or dumplings served from an Airstream Sovereign.

Twenty minutes away in Wollongong's centre, most attractions are within walking distance of the sea. Cut from rock, Belmore Basin's curve creates a calm patch of water for kayaking and paddle boarding. Stroll a few minutes to North Beach's Diggies, a breezy restaurant celebrating its coastal setting in design and menu.

The road leaving town passes Nan Tien Temple, the largest Buddhist shrine in the Southern Hemisphere. Tour the grounds, enjoy a vegetarian meal, attend a retreat or time your visit and celebrate festivals.

Sights & Activities



Austinmer Beach



Nan Tien Temple



Diggies

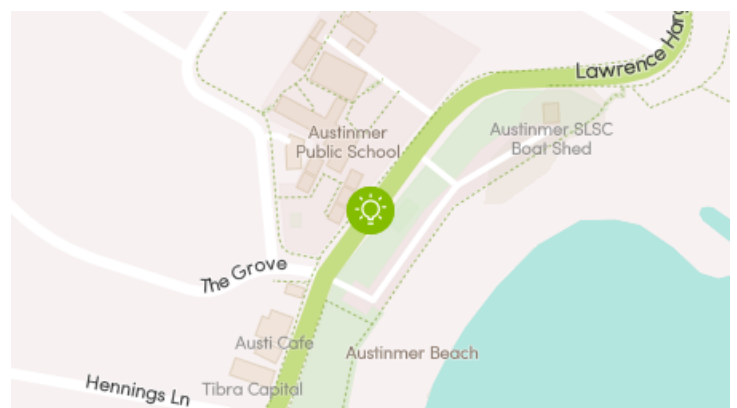



Belmore Basin




Headlands Austinmer Beach

Austinmer Beach



 Austinmer Beach, Austinmer, New South Wales, Australia, 2515

 (02) 4267 5910

 tourism@visitwollongong.com.au



GET DIRECTIONS

 Free Entry  Public Toilet, Picnic Area

 Picnic Area, Cafe, Barbeque, Kiosk

 Public Telephone, Public Toilet

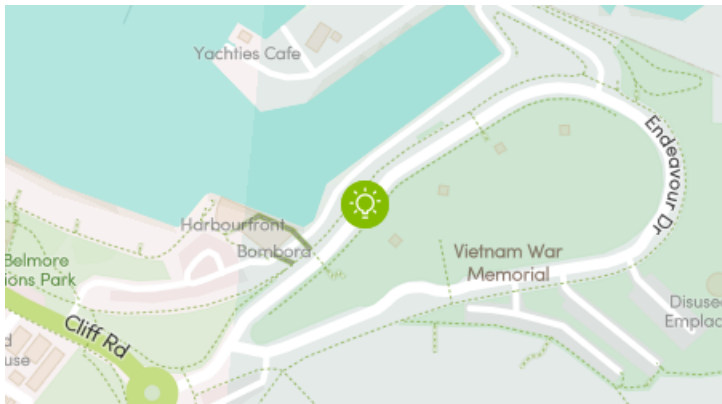
 Birdwatching, Fishing, Sailing  Parking

Austinmer Beach is one of Wollongong's most popular beaches, located just 25 minutes north of the central business district.

Belmore Basin



Destination Wollongong



Wollongong Harbour, Wollongong, New South Wales, Australia, 2500

(02) 4267 5910

tourism@visitwollongong.com.au



GET DIRECTIONS

Caters for people who use a wheelchair, Wheelchair Access, Free Entry

Public Toilet, Swimming Pool, Picnic Area

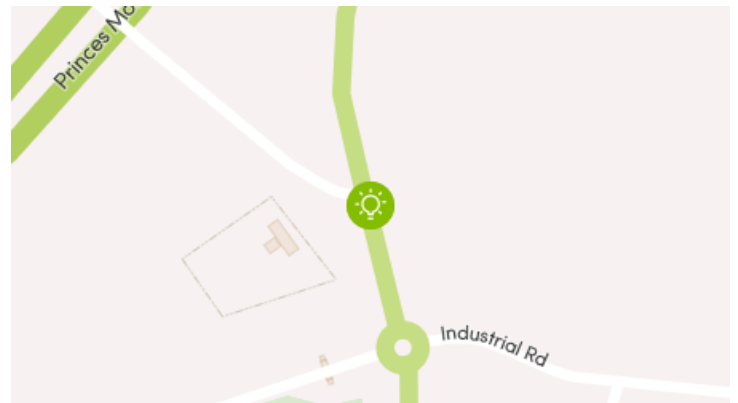
Picnic Area, Cafe Public Toilet

Birdwatching, Canoeing/Kayaking, Fishing Parking

Caters for people who use a wheelchair, Wheelchair Access, Caters for people who use a wheelchair.

Belmore Basin played a large part in Wollongong's early development as a busy sea port.

Nan Tien Temple



180 Berkeley Road, Berkeley, New South Wales, Australia, 2506

(02) 4272 0600

info@nantien.org.au



GET DIRECTIONS

Grand Pacific Drive

Caters for people with sufficient mobility to climb a few steps but who would benefit from fixtures to aid balance. (This includes people using walking frames and mobility

i aids) Caters for people who use a wheelchair. Caters for people with high support needs who travel with a support person. Caters for people who are deaf or have hearing loss., Ambulant Access, Wheelchair Access, Free Entry

♿ Ambulant Access, Public Toilet, Non-smoking **☺** Cafe

♿ Public Toilet **🚶** Walks **🚗** Parking, Coach Parking

Caters for people with sufficient mobility to climb a few steps but who would benefit from fixtures to aid balance.

(This includes people using walking frames and mobility aids) Caters for people who use a wheelchair. Caters for people with high support needs who travel with a support person. Caters for people who are deaf or have hearing

♿ loss., Ambulant Access, Wheelchair Access, Accessible for Hearing Impairment, Catering for High Support, Caters for

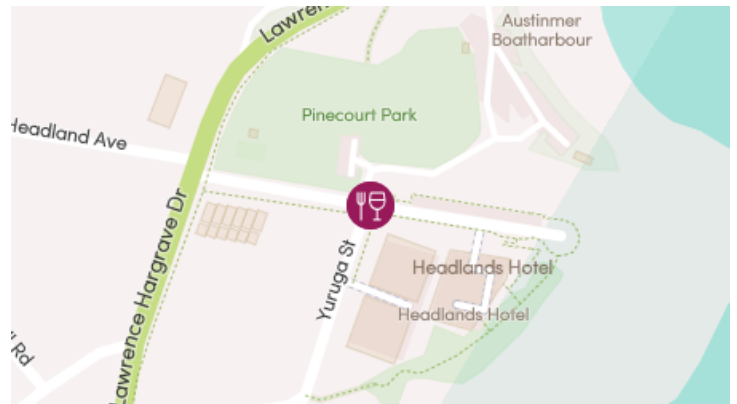
people with sufficient mobility to climb a few steps but who would benefit from fixtures to aid balance. (This includes people using walking frames and mobility aids) Caters for people who use a wheelchair. Caters for people with high support needs who travel with a support person. Caters for people who are deaf or have hearing loss.

Visit or stay at Nan Tien Temple, the largest Buddhist Temple in the Southern Hemisphere.

Headlands Austinmer Beach



i Headlands



Headland Avenue and Yuruga Street,
Austinmer, New South Wales,
Australia, 2515

☎ (02) 4200 1099

✉ info@headlandshotel.com.au



GET DIRECTIONS

☺ Bistro/Cafe/Deli, Pub, Private Dining, Takeaway, Waterside Dining

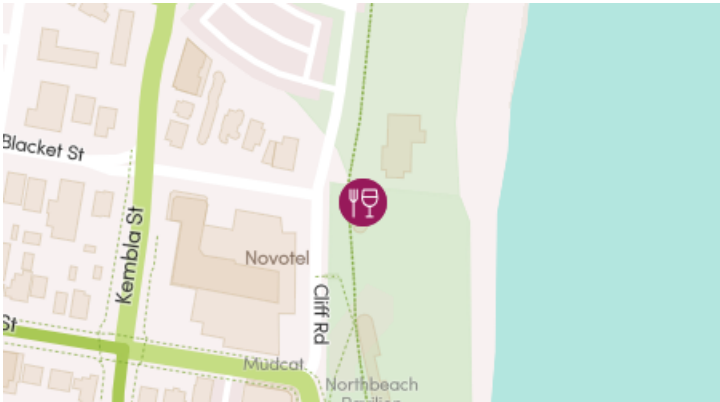
♿ Entertainment, WiFi, Live Music **🚗** Parking, Coach Parking

Headlands Austinmer Beach is a multi-award-winning venue located on the picturesque south coast of NSW just 20 minutes north of Wollongong and 60 minutes south.

Diggies



North Kiosk Pty Ltd



1 Cliff Road, North Wollongong, New South Wales, Australia, 2500

(02) 4226 2688

eat@diggies.com.au



GET DIRECTIONS

- i** Caters for people who use a wheelchair, Wheelchair Access
Australian, Bakery/Patisserie, Beer, Brunch, Classic
- ||** Australian, Cocktails, Coffee, Gluten Free Available, Hamburgers, Healthy Food, Light Meals, Vegan, Vegetarian, Wine, Breakfast, Lunch, Waterside Dining
- 📶** WiFi
- ♿** Caters for people who use a wheelchair, Wheelchair Access, Caters for people who use a wheelchair.

Perched on the edge of North Beach, Diggies is a bright, casual cafe serving fresh food and great coffee with coastal vibes.

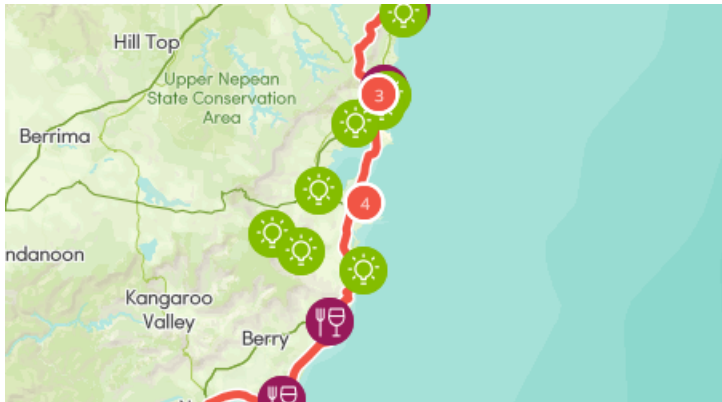
4 Day 1: Shellharbour & Kiama



OPEN IN MOBILE



The Blowhole and lighthouse in Kiama



Arrive via car from **Day 1: Shellharbour & Kiama**
21KM / 13MI ~ *Approximately 24 minutes*



GET DIRECTIONS

It's 20km to Shellharbour, your coastal route hugging bird-rich Lake Illawarra. Follow its southern curve to the HARS Aviation Museum, an astounding collection of aircraft in various states of restoration and repair. Since you're already at Shellharbour Airport, jump in a Touchdown Helicopter for a scenic spin over coast and hinterland, with waterfalls and beaches along the way.

An equally lofty perspective can be enjoyed at Illawarra Fly Treetop Adventures, where the country's highest ziplines pierce rainforest and a suspension bridge brings you eye-to-leaf with the tree canopy. Nearby is Minnumurra Rainforest, an ancient tangle of tree ferns, orchids and figs in Budderoo National Park. Elevated walkways and paved paths chase waterfalls, with lyrebirds, wallabies and water dragons en route.

Set your GPS for Kiama Blowhole back on the coast. This geological wonder is the largest blowhole in the world, boasting 30m spouts. You'll feel the spray from lookouts around Blowhole Point or its photogenic lighthouse.

Journeying south to Jervis Bay, linger over a chardonnay in Crooked River Wines' cellar door, followed by South Coast oysters and seared scallops in the restaurant, overlooking vines.

Sights & Activities



HARS Aviation Museum (Historical Aircraft Restoration Society)



Touchdown Helicopters



Kiama Blowhole



Zipline at Illawarra Fly

Minnamurra Rainforest Centre: Budderoo National Park

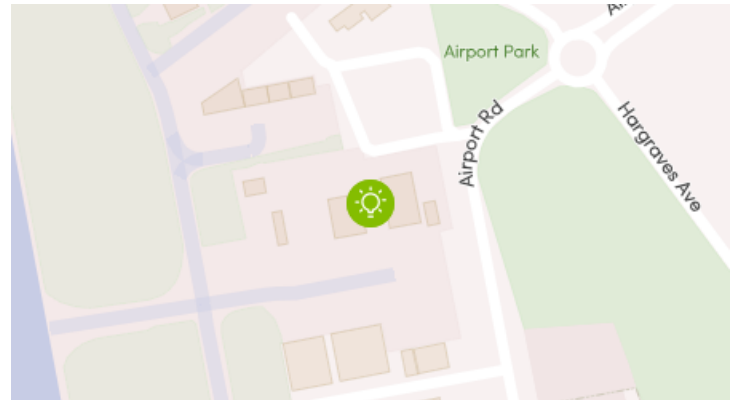


Crooked River Wines

HARS Aviation Museum (Historical Aircraft Restoration Society)



HARS Aviation Museum



54 Airport Road, Albion Park Rail, New South Wales, Australia, 2527

(02) 4257 4333

HARSinfo@hars.org.au



GET DIRECTIONS

Public Toilet,
 Non-smoking

Cafe

Public Toilet


\$30 AUD*




Parking, Coach
 Parking

* Entry to Museum is by way of fully guided tour, including partial access to 747-400. Family Pass is AUD70 (2 parents and up to 4 children under 15). See website for further details plus 747 Premium Tours. Seniors/Concessions AUD25

HARS is located at Shellharbour Airport, which just over one hours drive south of Sydney, providing access to many aircraft and restorations in progress.


Touchdown Helicopters



 Wollongong Heliport, Albion Park Rail, New South Wales, Australia, 2527
 (02) 4257 7612
 bookings@touchdownhelicopters.com.au



GET DIRECTIONS

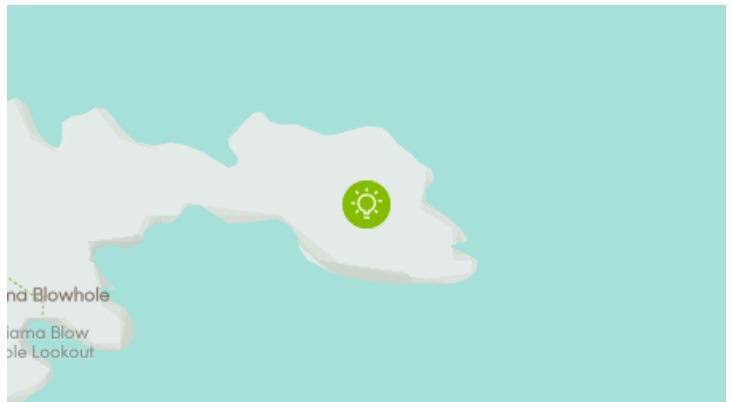
 Helicopter


At Touchdown Helicopters they offer scenic flights and aerial safaris for all budgets and for all occasions, based at Illawarra Regional Airport.


Kiama Blowhole



 Kiama Tourism



 Blowhole Point Headland, Kiama, New South Wales, Australia, 2533

 1300 654 262

 tourism@kiama.com.au



GET DIRECTIONS

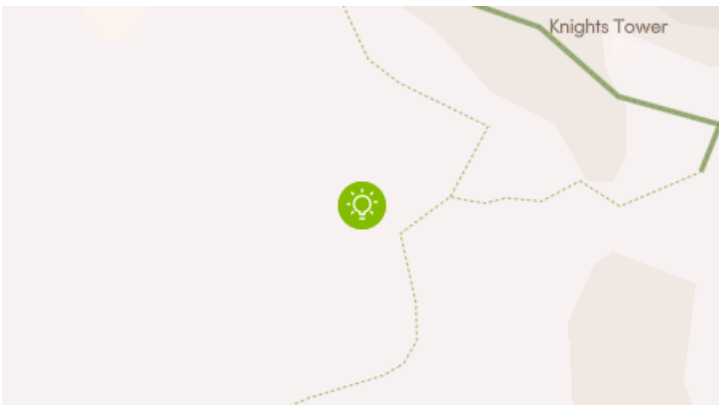
 Free Entry  Public Toilet, Picnic Area

 Picnic Area, Cafe, Barbeque, Kiosk  Public Toilet

 Lookouts  Parking, Coach Parking

Kiama's famous Blowhole is the largest in the world! A viewing platform with disabled access provides outstanding views of the Kiama Blowhole.

Zipline at Illawarra Fly



182 Knights Hill Road, Knights Hill, New South Wales, Australia, 2577

(02) 4885 1078

info@illawarrafly.com



GET DIRECTIONS

Public Toilet, Non-smoking, Picnic Area

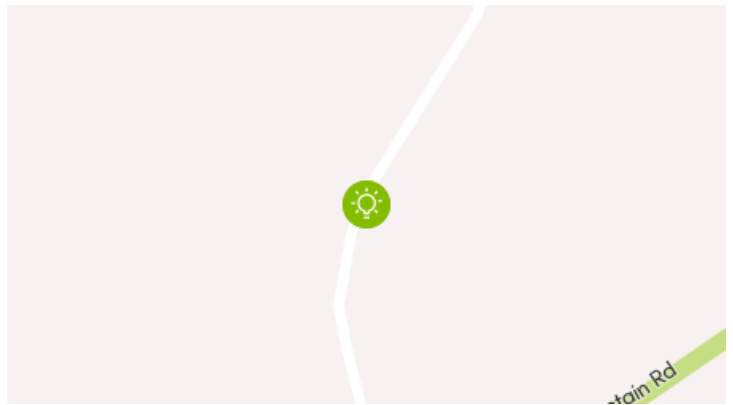

Picnic Area, Cafe Public Toilet

\$75 AUD* Parking, Coach Parking

* Walk up prices shown. Book online to secure your spot and save!

The Illawarra Fly Zipline Tour is a unique eco-wilderness adventure in the magnificent Illawarra Rainforest.

Minnamurra Rainforest Centre: Budderoo National Park



345 Minnamurra Falls Road, Jamberoo, New South Wales, Australia, 2533

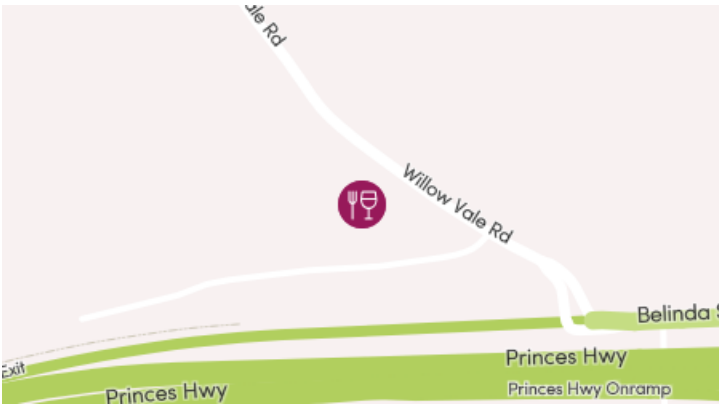



GET DIRECTIONS


Crooked River Wines



 Destination NSW




 11 Willowvale Road, Gerringong, New South Wales, Australia, 2534

 (02) 4234 0975


 sales@crookedriverwines.com



GET DIRECTIONS

 Non-smoking

Australian, Beer, Coffee, Dessert, Light Meals, Modern

 Australian, Seafood, Seasonal Local Produce, Share Plates, Wine, Dinner, Lunch

 WiFi, Live Music  Parking, Coach Parking

There's a lot to love about the family-owned and -operated Crooked River Wines, located just off the Princes Highway in coastal Gerringong

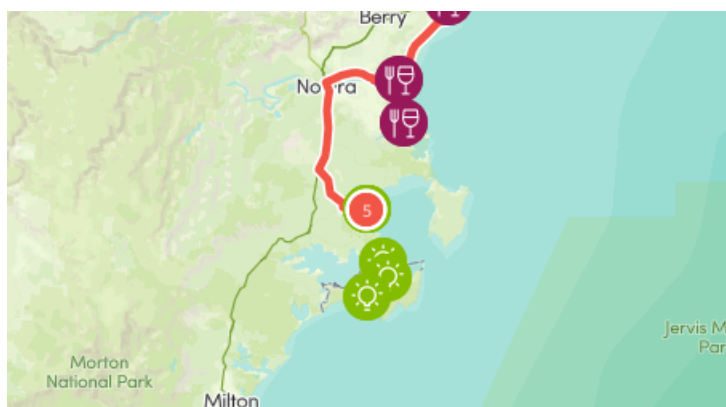
5 Day 2: Jervis Bay



OPEN IN MOBILE



Explore sea caves in Jervis Bay - Jordan Robins



Arrive via car from **Day 2: Jervis Bay**

80KM / 50MI ~ *Approximately an hour*



GET DIRECTIONS

Follow Seven Mile Beach along the coast; a tasty attraction awaits at its end. Coolangatta Estate Winery is the site of the South Coast's first European colony, their cottages today transformed into overnight accommodation, plus a cellar door where you can sip award-winning wines paired with grazing platters. Leave room for the creamy molluscs shucked fresh at Jim Wild's Oysters, best devoured overlooking the Crookhaven River.

Drive 30min south to the Jervis Bay Marine Park, its 215 square kilometres a haven for seals, dolphins and penguins, plus migrating whales (May through November). Take in the spectacle with Dive Jervis Bay, offering scuba and snorkelling expeditions to more than 60 locations. Jervis Bay Wild and Dolphin Watch Cruises Jervis Bay get you close to marine life, while staying dry.

Booderee National Park covers the southern curve of the bay, its expanse uniting powdery beaches and jagged cliffs. Along trails, spot some of the 460 native plants that characterise the landscape, many of them important sources of food and medicine to the Koori people. On Booderee's south coast, Cave Beach is particularly popular among surfers, who descend for the waves, then linger for the chance of glimpsing dolphins, fur seals and echidnas.

Sights & Activities



Dolphin Watch Cruises Jervis Bay



Dive Jervis Bay

Jim Wild's Oyster Service

Coolangatta Estate Winery



Jervis Bay Marine Park



Booderee National Park

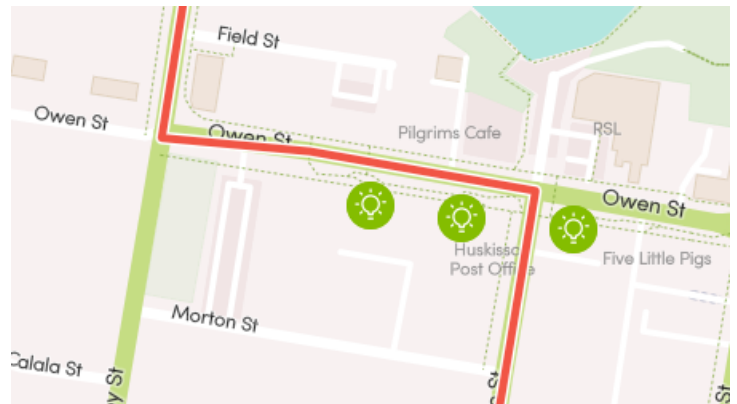


Cave Beach



Jervis Bay Wild

Dolphin Watch Cruises Jervis Bay



📍 50 Owen Street, Huskisson, New South Wales, Australia, 2540

☎ (02) 4441 6311

✉ cruises@dolphinwatch.com.au

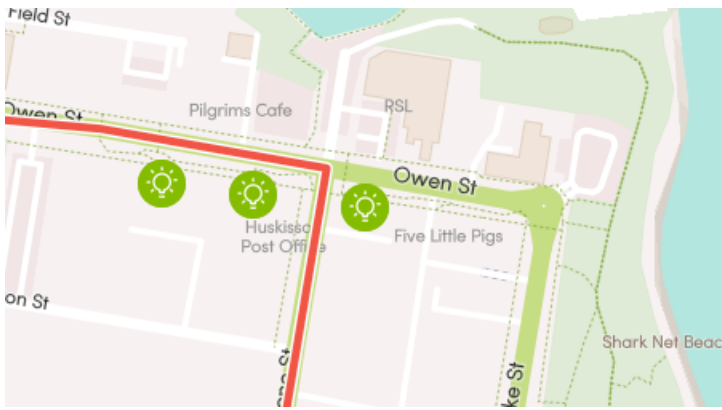


GET DIRECTIONS

🚻 Public Toilet 🚻 Public Toilet 📶 WiFi

Dolphin Watch Cruises - the most experienced cruise company in Jervis Bay, operating for over 25 years.

Dive Jervis Bay



64 Owen Street, Huskisson, New South Wales, Australia, 2540

(02) 4441 5255

info@divejervisbay.com




GET DIRECTIONS

Public Toilet Public Toilet

Dive Jervis Bay offers a variety of trips for scuba diving and snorkelling. Experience some of the thirty plus great dives of Jervis Bay Marine

Jim Wild's Oyster Service

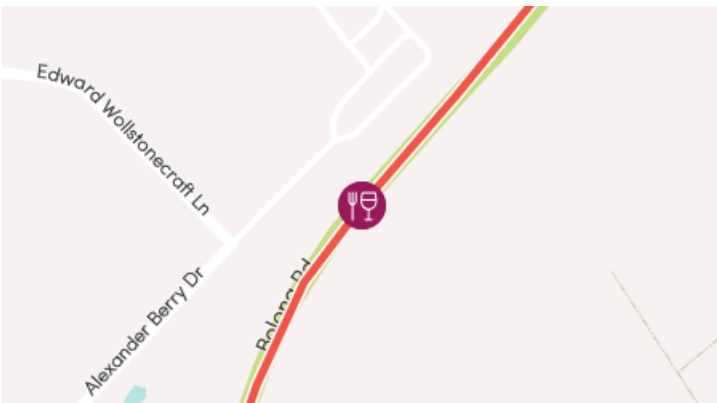


Lot 2, 170 Greens Road, Greenwell Point, New South Wales, Australia, 2540



GET DIRECTIONS

Coolangatta Estate Winery

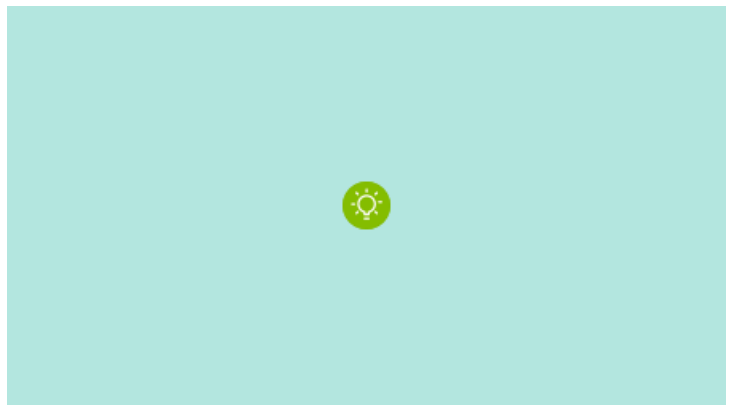


1335 Bolong Road, Coolangatta, New South Wales, Australia, 2535



GET DIRECTIONS

Jervis Bay Marine Park



Jervis Bay, Jervis Bay, New South Wales, Australia, 2540

(02) 4428 3000

jervis.bay@dpi.nsw.gov.au



GET DIRECTIONS

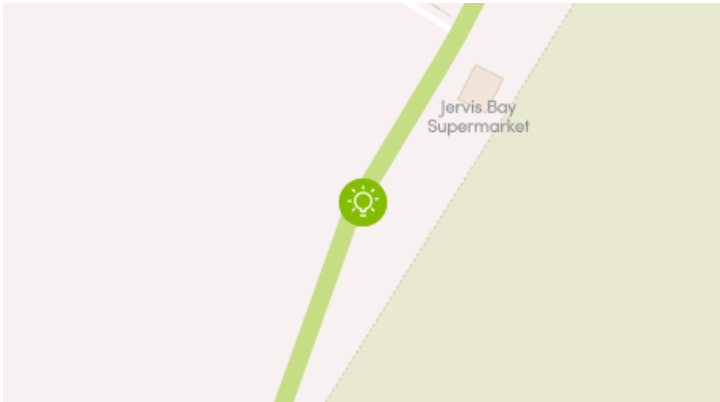
Scuba Diving, Fishing, Swimming

Jervis Bay Marine Park is home to seals, penguins, seabirds, dolphins, and many other animals. Migrating whales drop by during their annual journey.

Booderee National Park



Parks Australia



Village Road, Jervis Bay, New South Wales, Australia, 2540

booderee.mail@environment.gov.au



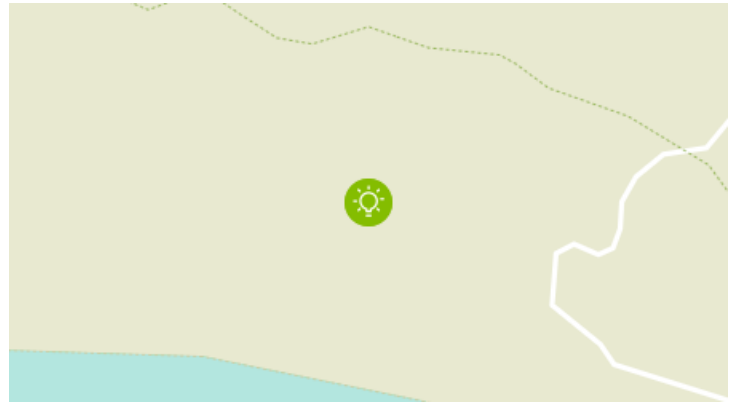
- Public Toilet, Picnic Area
- Picnic Area, Barbeque
- Public Toilet
- Lookouts
- \$6.50 ~ \$13.00 AUD
- Parking

Crystal-clear waters meet beautiful white sand beaches, while high cliffs and historic relics overlook the majestic Pacific Ocean. Extraordinary native wildlife with expansive botanic gardens.

Cave Beach



Shoalhaven Tourism



Cave Beach Road, Jervis Bay, New South Wales, Australia, 2540

(02) 4421 0778

tourism@shoalhaven.nsw.gov.au



- Public Toilet
- Public Toilet
- Lookouts
- \$13 ~ \$76 AUD*
- Parking

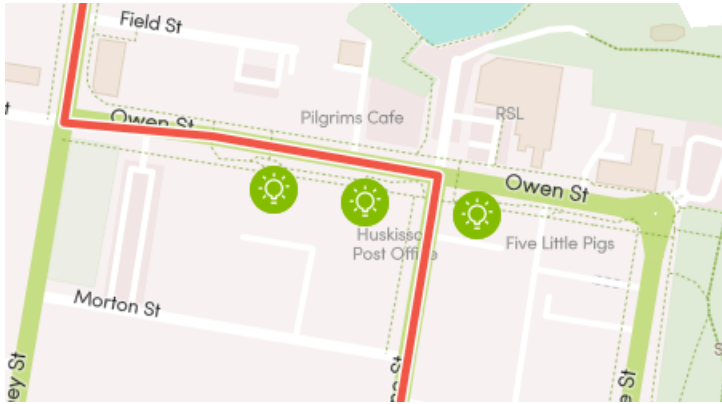
* Booderee National Park charges a per car entry fee. Prices subject to change. Please check onsite signage.


Cave Beach is on the southern side of Booderee National Park. There is often good surf particularly in a Northeast wind.

Jervis Bay Wild



 Shoalhaven Tourism



 58 Owen Street, Huskisson, New South Wales, Australia, 2540

 (02) 4441 7002

 cruise@jervisbaywild.com.au




GET DIRECTIONS

 Parking

Jervis Bay Wild are committed to sustainable tourism and are highly rated on TripAdvisor, and won an award for accessible/inclusive tourism.


Using QR Codes



Open your Camera App or download a QR reader



Point your camera at the QR Code which will launch the correct app



Access websites and features such as maps and directions

Optional Downloads



GPX File

For use in apps such as GPS Navigation and wearable devices



KML File

For use in offline mapping products, such as maps.me and Google Maps



PDF File

A link to this document



Build your own itineraries

Alpaca provides a way for you to build your own itineraries. Visit <https://alpaca.travel>

Terms of Service and Attribution

Copyright Alpaca.travel, Mapbox.com and OpenStreetMaps openstreetmaps.com.
Terms of Service <https://alpaca.travel/terms>