

Expert Guide to the Rainforest Way




OPEN IN MOBILE



 Nightcap National Park - Lismore City Council

Details

 Open leg route

 462.8KM / 287.6MI (Est. travel time 7 hours)

There's no better way to explore the spectacular Gondwana Rainforests of Australia in northern NSW than by following the Rainforest Way.

Beginning in Byron Bay, this scenic driving loop will see you wind through a series of lush national parks as well as the quaint country towns and verdant farms that surround them. En route, you can enjoy breathtaking lookouts and exhilarating walks, discover unexpected arts scenes, learn about the region's rich Aboriginal and colonial heritage, and tuck into hearty counter meals at heritage pubs – all at your own leisurely pace.



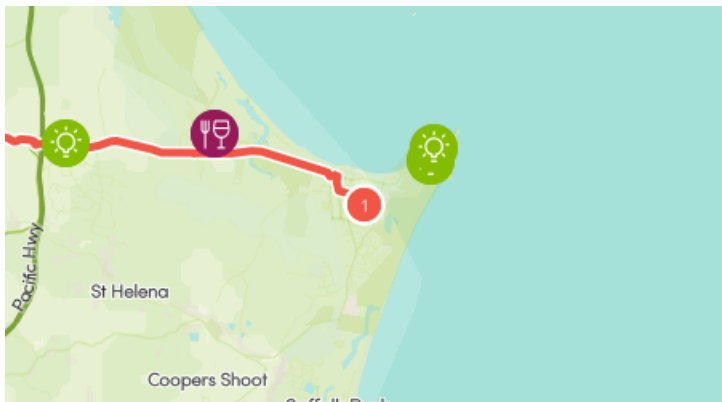
1 Day 1: Byron Bay



OPEN IN MOBILE



📍 Visit the Cape Byron Lighthouse, Byron Bay




GET DIRECTIONS


Start your journey in beautiful Byron Bay. Rise early to be among the first in Australia to watch the sun peek over the Pacific Ocean from the iconic Cape Byron Lighthouse, keeping your eye out for migrating whales between May and November, before fueling up with a hearty brunch at one of Byron’s many cafes. It’s just a short walk to Main Beach from the centre of town, with more surf beaches – including The Pass, Wategos and Tallow Beach – to the east.

After exploring the buzzy heart of town to the soundtrack of talented buskers, catch the Byron Solar Train to the Arts & Industry Estate for more shopping, an ever-increasing range of wellness options, and perhaps a brew at the Stone & Wood brewery or the Bucha Shed, Australia’s first alcoholic kombucha cellar door. Heading north towards Mullumbimby, The Farm is a great spot to stop for coffee, a delicious meal, and to learn about environmentally conscious farming.

Sights & Activities



Cape Byron Headland and Lighthouse



Wategos Beach



The Farm Byron Bay




Stone and Wood Brewery

Cape Byron Headland and Lighthouse



The Legendary Pacific Coast



Lighthouse Road, Byron Bay, New South Wales, Australia, 2481
 (02) 6639 8300
 npws.tweedbyron@environment.nsw.gov.au

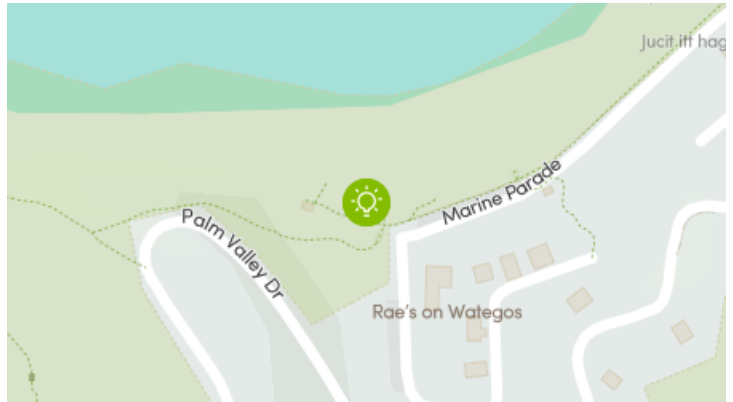


GET DIRECTIONS

Public Toilet, Picnic Area Picnic Area, Barbeque
 Public Toilet Birdwatching, Walks Parking

The Cape Byron Headland Reserve is a State Conservation Area managed by the NSW National Parks and Wildlife Service.

Wategos Beach



Marine Parade, Byron Bay, New South Wales, Australia, 2481
 1300 072 757
 parks.info@environment.nsw.gov.au

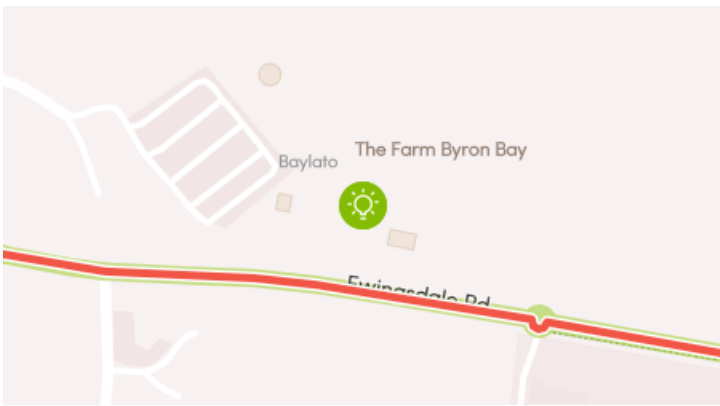


GET DIRECTIONS

Non-smoking, Picnic Area Picnic Area, Barbeque
 Canoeing/Kayaking, Snorkelling, Surfing, Swimming
 Parking

Located just north west of Cape Byron and the lighthouse, Wategos Beach is one of Byron's best places to picnic, paddle and play. You'll adore

The Farm Byron Bay



📍 11 Ewingsdale Road, Byron Bay, New South Wales, Australia, 2481

☎ (02) 6684 7888

✉ info@thefarmbyronbay.com.au



GET DIRECTIONS

businesses all sharing in a common goal. You are invited to come and

Caters for people who use a wheelchair. Caters for people with high support needs who travel with a support person.

i Caters for people who are deaf or have hearing loss.

Caters for people who are blind or have vision loss., Wheelchair Access

Caters for people who use a wheelchair. Caters for people with high support needs who travel with a support person.

Caters for people who are deaf or have hearing loss.

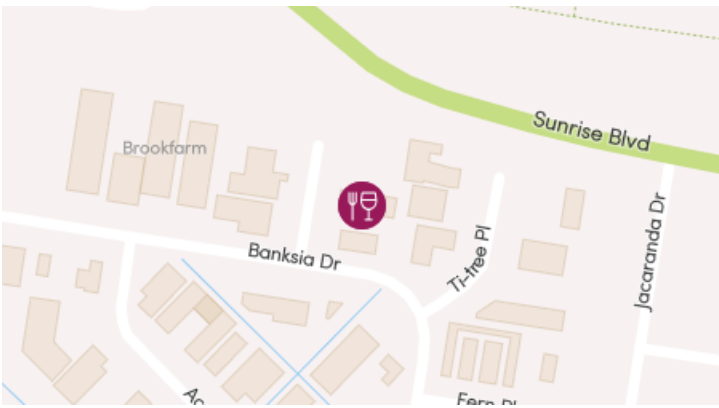
Caters for people who are blind or have vision loss.,

♿ Wheelchair Access, Accessible for Hearing Impairment,

Catering for High Support, Caters for people who use a wheelchair. Caters for people with high support needs who travel with a support person. Caters for people who are deaf or have hearing loss. Caters for people who are blind or have vision loss.

The Farm is principally a working farm which houses a collection of micro-

Stone and Wood Brewery



📍 4-6 Boronia Place, Byron Bay, New South Wales, Australia, 2481

☎ (02) 6685 5173



GET DIRECTIONS

🍷 Takeaway

The Stone and Wood Brewery is located in one of Australia's favourite coastal towns, Byron Bay. The crew from Stone and Wood Brewery established their

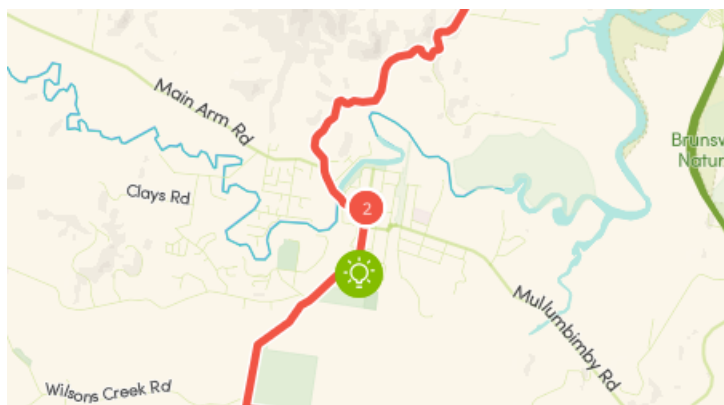
2 Day 1: Mullumbimby



OPEN IN MOBILE



Mural, Mullumbimby - Sarah Reid



Arrive via car from **Day 1: Mullumbimby**

22KM / 14MI ~ *Approximately 37 minutes*



GET DIRECTIONS

Heading north from Byron, take the scenic route through the coastal farmlands of Myocum to 'Mullum'. Nestled beside the Brunswick River, near the foot of 309m Mount Chincogan, this timber industry settlement-turned alternative culture hub is home to some of the region's best-preserved Federation-era buildings, many of which now house cafes, health food stores, and quirky boutiques.

Start your visit by exploring the centre of town, peeking down side alleys to admire colourful murals, before heading north on Dalley St, where you can enjoy a short bushwalk in the Brunswick Valley Heritage Park hugging the river. At the southern end of town, don't miss the Mullumbimby Museum housed in the town's first post office, built in 1907.

Mullum is also the jumping-off point for Goonengerry National Park to the south and Mount Jerusalem National Park to the north, both of which are set to receive infrastructure upgrades in the coming years.

When you're ready to move on, head north on Coolamon Scenic Dr. If you have time to spare, make a short detour to explore the buzzy riverside town of Brunswick Heads en route to Murwillumbah, which has a fantastic bakery.

Sights & Activities

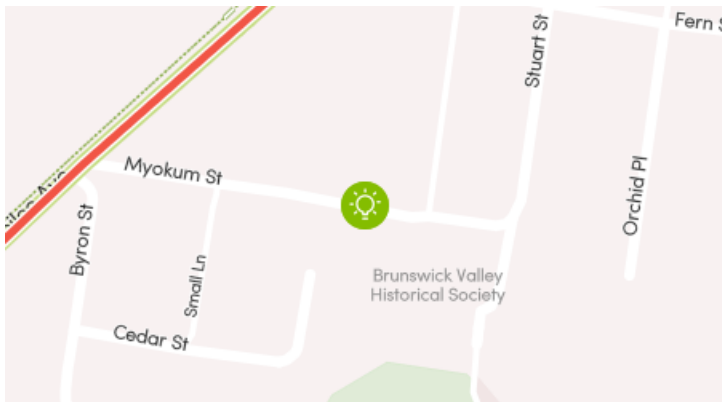



Brunswick Valley Historical Society Inc Museum and Park


Brunswick Valley Historical Society Inc Museum and Park



 BVHS Inc



 Myokum Street, Mullumbimby, New South Wales, Australia, 2482


 (02) 6684 4367

 admin@mullumbimbymuseum.org.au



GET DIRECTIONS

Caters for people with sufficient mobility to climb a few steps but who would benefit from fixtures to aid balance.

 (This includes people using walking frames and mobility aids) Caters for people who use a wheelchair., Ambulant Access, Wheelchair Access


 Ambulant Access, Public Toilet, Non-smoking, Picnic Area

 Picnic Area  Public Toilet  Walks  \$1 ~ \$2 AUD*

 Parking

Caters for people with sufficient mobility to climb a few steps but who would benefit from fixtures to aid balance.

(This includes people using walking frames and mobility aids) Caters for people who use a wheelchair., Ambulant

 Access, Wheelchair Access, Caters for people with sufficient mobility to climb a few steps but who would benefit from fixtures to aid balance. (This includes people using walking frames and mobility aids) Caters for people who use a wheelchair.

The main museum building was Mullumbimby's first post office, built in timber in 1907, which was relocated to its present site in 1984. Summers Park

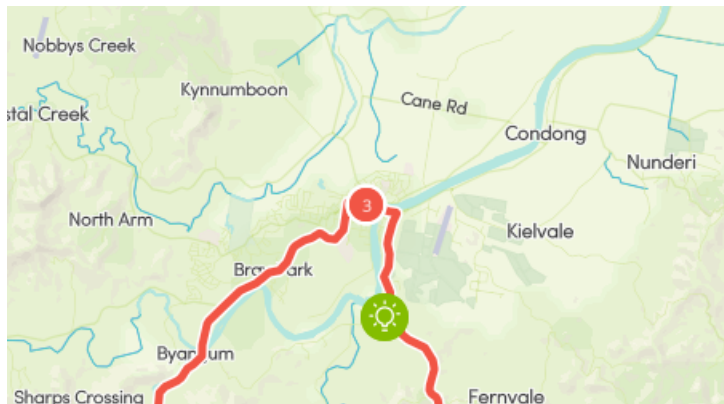
3 Day 1: Murwillumbah



OPEN IN MOBILE



Tweed River, Murwillumbah – Sarah Reid



Arrive via car from **Day 1: Murwillumbah**

37KM / 23MI ~ *Approximately 35 minutes*



GET DIRECTIONS

Heading north from Mullumbimby along Coolamon Scenic Dr, turn onto the Pacific Mwy and take the next exit at Yelgun. From here Tweed Valley Way winds through green pockets of coastal forest towards the sleepy country town of Murwillumbah. On the way, be sure to stop in at Tweed Valley Whey Farmhouse Cheeses just south of Burringbar for a decadent tasting, and in tiny Burringbar itself to admire its historic buildings.

Set alongside the Tweed River and surrounded by sugar cane fields and small farms, with the Tweed Range rising up to the west, old-fashioned ‘Murbah’ is best known for one of regional Australia’s finest art galleries – the Tweed Regional Gallery Margaret Olley Art Centre. Yet the town’s architectural charm is increasingly becoming a similarly compelling reason to visit. Many of Murbah’s art deco buildings have been restored in recent years, including Murwillumbah St’s iconic pink pub, the Imperial Hotel, which has a great bistro.

Sights & Activities

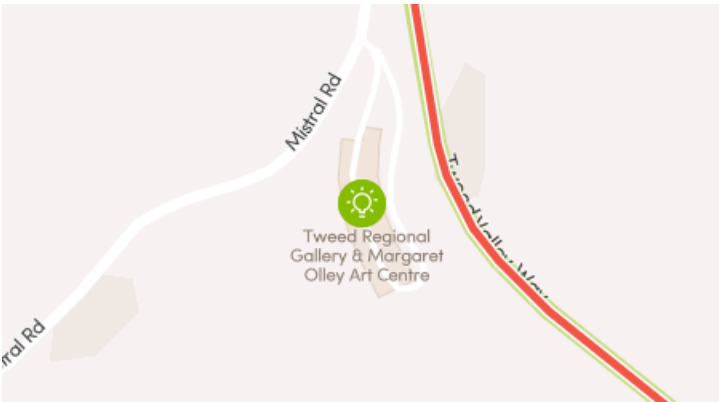



Tweed Regional Gallery and Margaret Olley Art Centre

Tweed Regional Gallery and Margaret Olley Art Centre



 Tweed Regional Gallery & Margaret Olley Art Centre




 2 Mistral Road, South Murwillumbah,
New South Wales, Australia, 2484


 (02) 6670 2790

 tweedart@tweed.nsw.gov.au




GET DIRECTIONS

 Caters for people who use a wheelchair, Wheelchair
Access, Free Entry

 Public Toilet, Non-smoking, Picnic Area

 Picnic Area, Cafe  Public Toilet  Lookouts

 Parking, Coach Parking

 Caters for people who use a wheelchair, Wheelchair
Access, Caters for people who use a wheelchair.

Surrounded by beautiful gardens and lawns and offering panoramic views of the Tweed River, the Tweed Regional Gallery is the perfect place to visit to

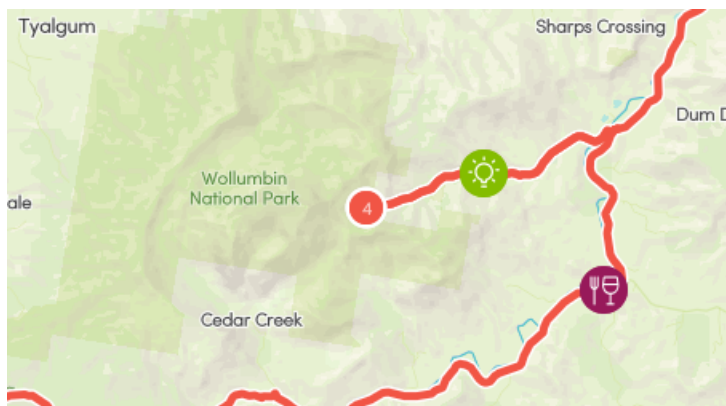
4 Day 1: Uki



OPEN IN MOBILE



Scenic country views of Wollumbin (Mount Warning) in the Tweed Range



Arrive via car from **Day 1: Uki**
16KM / 10MI ~ *Approximately 17 minutes*



GET DIRECTIONS

You'll enjoy superb views of 1,159m Wollumbin (formerly Mount Warning), the most distinctive feature of the Tweed Range, during the 14km drive from Murwillumbah to Wollumbin National Park. The road ends at the base of this volcanic plug, a remnant of the long-extinct Tweed Volcano, which has deep spiritual significance to the Bundjalung People of the Tweed Valley.

Nearby is Uki, a tiny, quirky village alongside the upper reaches of the Tweed River. Don't miss its heritage-listed post office, which now doubles as the hip Bastion Lane coffee shop and roastery.

Mount Jerusalem National Park can also be accessed from Uki. If you're travelling in a 4WD, consider making a side-trip into the park via Rowlands Creek Rd to seek out Unicorn Falls before making your way to Nimbin.

Sights & Activities



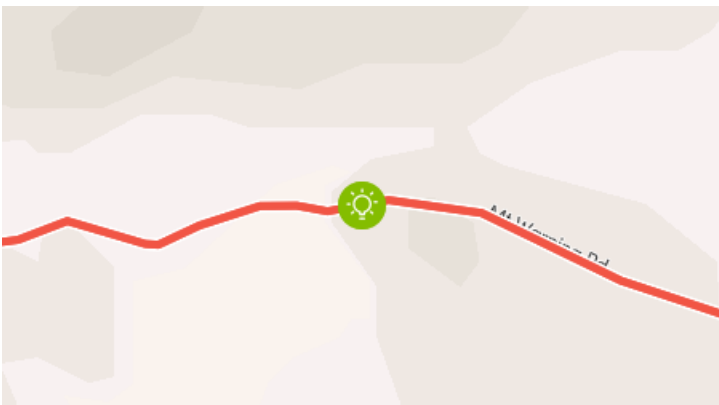
Lyrebird Track



Bastion Lane Espresso

Lyrebird Track

Lyrebird track



Mount Warning Road, Mount Warning,
New South Wales, Australia, 2484



GET DIRECTIONS

Walks, Hiking

Surround yourself with the lush subtropical rainforest of World Heritage-listed Wollumbin National Park by taking a short hike on Lyrebird track. Experience this beautiful Gondwana

Bastion Lane Espresso



1464 Kyogle Road, Uki, New South
Wales, Australia, 2484

0402 469 807

gary@bastionlane.com



GET DIRECTIONS

Takeaway

Bespoke coffee roasted in the 109 year old heritage listed Uki Post Office. What gets you up? You'd think that in idyllic Uki there'd be

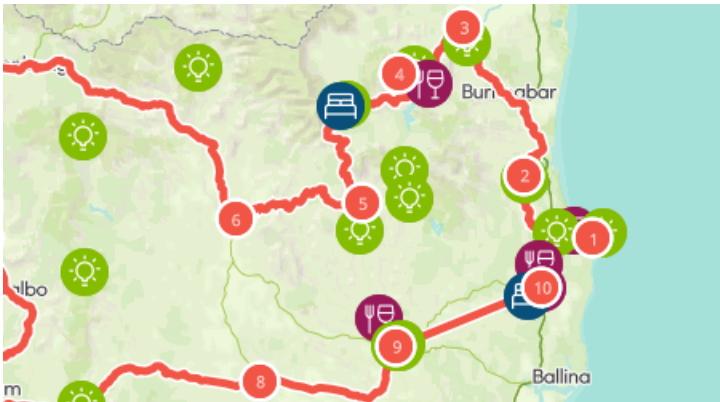
5 Day 2: Nimbin



OPEN IN MOBILE



Walk the colourful streets of Nimbin - Lismore City Council



Arrive via car from **Day 2:**
Nimbin
55KM / 34MI ~ *Approximately an hour*



GET DIRECTIONS

Instead of heading onward to Nimbin via pretty Kyogle Rd, which slices between Wollumbin National Park and Mount Jerusalem National Park, take the slightly longer route via Byrrill Creek Rd through Mebbin National Park. Make a stop at Cutters Creek campground to test your native birdwatching skills on the 1km-return Byrrill Creek walking track. Be sure to keep an eye out for lace monitors and brush turkeys patrolling the forest floor.

If it's a warm day you may wish to take a dip in Byrrill Creek before continuing south into the lush Nimbin Valley to Australia's capital of counter-culture.

Like most northern NSW hinterland towns, all the action happens on Nimbin's main street. You'll no doubt cross paths with some of its colourful characters as you browse local galleries and hippy boutiques including the iconic Hemp Embassy. Nimbin also makes a great base for exploring Nightcap National Park, particularly the gorgeous Protestors Falls walking track.

Passing through town towards Kyogle, you'll spot the volcanic extrusions of rhyolite known as Nimbin Rocks rising up to the southwest. Like Wollumbin, this geological formation is both a remnant of the ancient Tweed Volcano and a significant cultural site to the Bundjalung People.

Sights & Activities



Byrrill Creek Walking Track



Cutters Camp Campground



Protesters Falls Walking Track

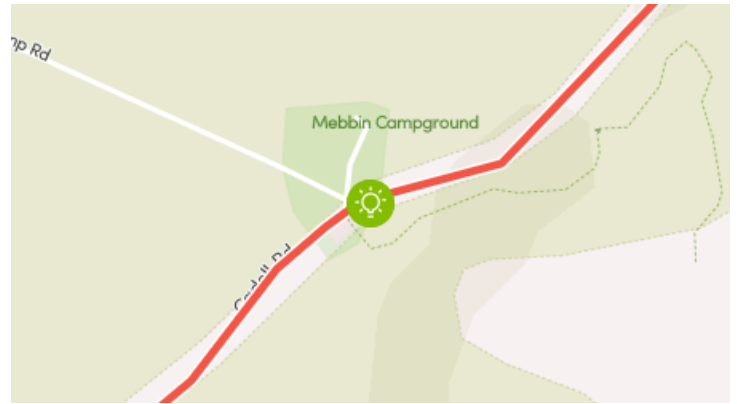


Nimbin Rocks

Byrrill Creek Walking Track



Photo: D Hofmeyer/NSW Government



Corner Cadell Road and Mebbin Forest Road, Mebbin, New South Wales, Australia, 2484



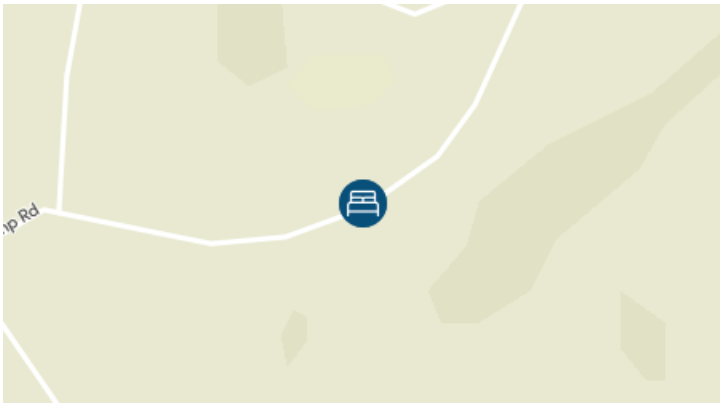
GET DIRECTIONS

Walks, Hiking

This short walk starts at Cutters Camp campground's picnic area and passes through sub-tropical rainforest with an impressive stand of giant, ancient fig trees, all

Cutters Camp Campground

Cutters Camp campground



📍 Cutters Camp Road, Mebbin, New South Wales, Australia, 2484

☎ 1300 072 757

✉ parks.info@environment.nsw.gov.au



GET DIRECTIONS

📄 5 rooms

🚭 Non-smoking

🔥 Barbeque

🚲 Cycling, Horse Riding

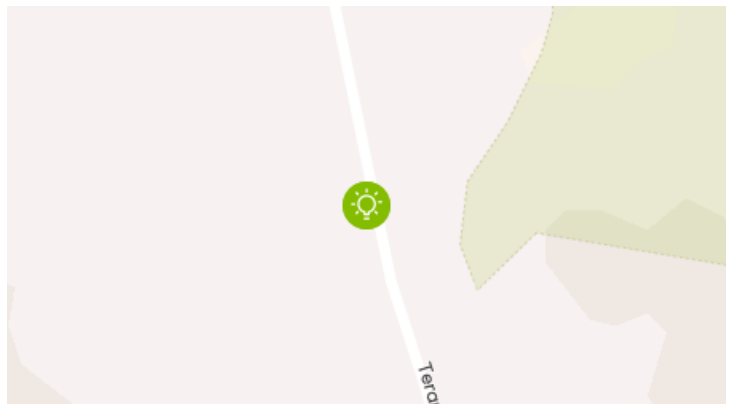
* Rates and availability are displayed when making an online booking. A minimum daily rate applies, which includes the first 2 occupants.

Cutters Camp is a peaceful campground in a pretty forest setting with a large, free-form area. It's popular with families, birdwatchers and bushwalkers alike for

Protesters Falls Walking Track



📍 Nightcap National Park



📍 Terania Creek Road, Nightcap, New South Wales, Australia, 2480



GET DIRECTIONS

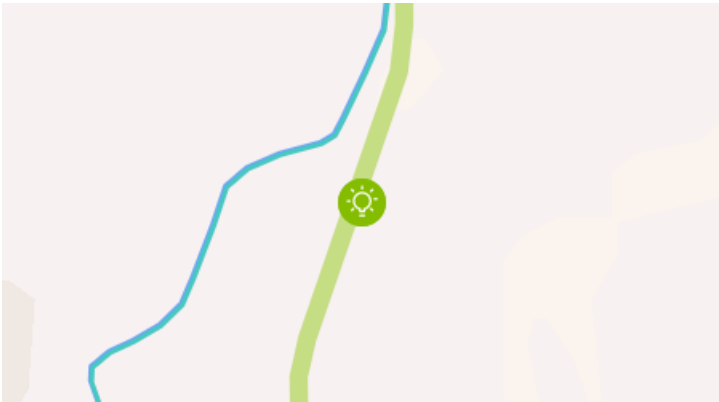
🚶 Walks, Hiking


Nestled in the rugged ranges of Nightcap National Park, World Heritage-listed Protestors Falls walking track leads through magnificent rainforest to a spectacular waterfall. An ideal


Nimbin Rocks




 Lismore and Nimbin Tourism



 Nimbin Road, Nimbin, New South Wales, Australia, 2480

 (02) 6626 0100

 tourism@lismore.nsw.gov.au



GET DIRECTIONS

 Free Entry  Walks  Parking

The Nimbin Rocks are volcanic extrusions of Rhyolite left over from the Mount Warning Tweed Volcano that erupted around 20 million years ago. As part

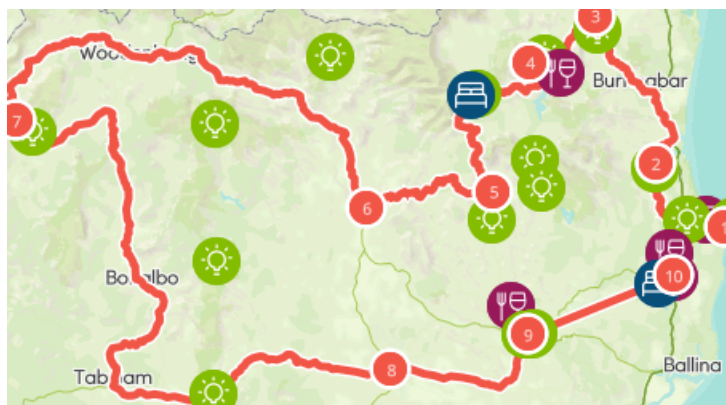
6 Day 2: Kyogle



OPEN IN MOBILE



📍 Captain Cook Lookout in Kyogle - Sarah Reid



Arrive via car from **Day 2: Kyogle**

32KM / 20MI ~ *Approximately 28 minutes*



GET DIRECTIONS

The lush hills of Nimbin give way to undulating cattle pastures dotted with more geological relics as you near the sleepy country town of Kyogle. Founded as a lumber camp in the 1830s, Kyogle's main street is still lined with art deco buildings constructed during its dairy industry boom years.

The first decision you'll need to make in Kyogle is whether to stop for a drink or a meal at the 'Top Pub' (The Commercial Hotel) or at the 'Bottom Pub' (The Exchange Hotel).

Kyogle is perfectly positioned for exploring several nearby national parks, notably Border Ranges National Park and Toonumbar National Park to the northwest, both of which have impressive lookouts, excellent walking loops, and scenic campgrounds.

Don't leave town without soaking up the views over town towards the Border Ranges from the Captain Cook Memorial Lookout on a hill southeast of the centre on Fairy Mount. If you're lucky, you might be joined by a kangaroo or two up here.

Sights & Activities



Border Ranges National Park

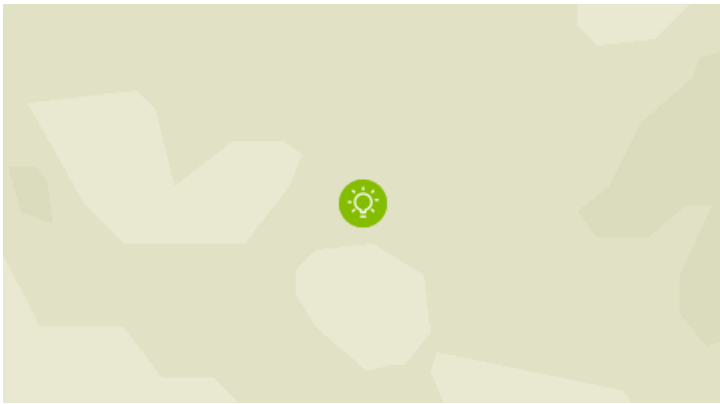


Toonumbar National Park

Border Ranges National Park



Photo: Hamilton Lund



Gradys Creek Road, Loadstone, New South Wales, Australia, 2474



GET DIRECTIONS

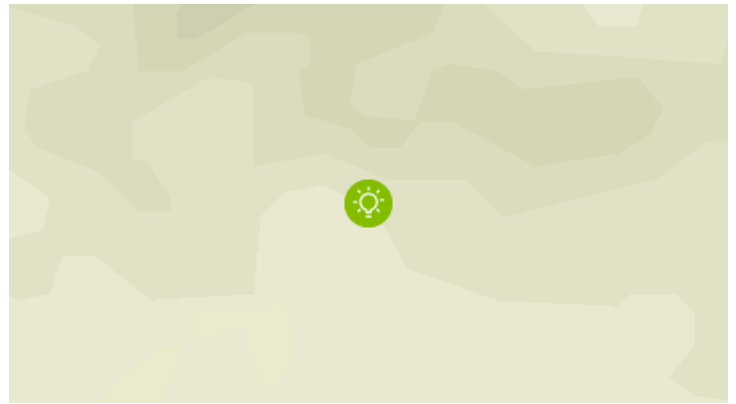
Picnic Area Picnic Area Cycling, Swimming

World Heritage-listed Border Ranges National Park near Murwillumbah, offers walking, cycling, drive touring, school excursion options, camping and scenic views that will take your breath

Toonumbar National Park



Photo: Hamilton Lund/Destination NSW



Murray Scrub Road, Toonumbar, New South Wales, Australia, 2474



GET DIRECTIONS

Picnic Area Picnic Area Swimming

World Heritage-listed Toonumbar National Parks in Northern NSW, offers outstanding walking tracks, horse riding, picnic areas near Kyogle. Summer, winter, or any time, there are

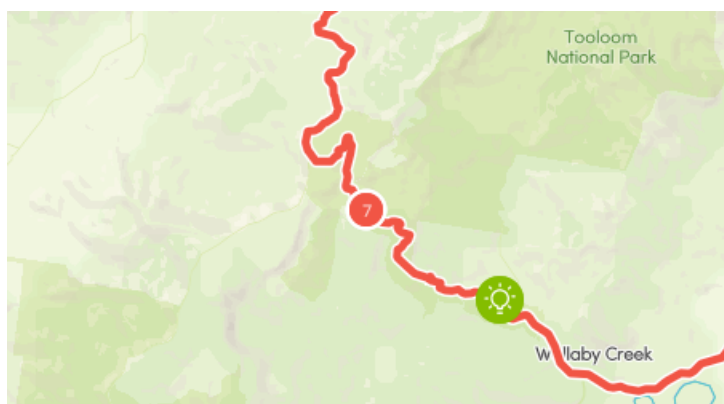
7 Day 2: Tooloom National Park



OPEN IN MOBILE



Tooloom National Park Walking Track - Sarah Reid



Arrive via car from **Day 2:**
Tooloom National Park
100KM / 62MI ~ *Approximately an hour*




GET DIRECTIONS

Enjoy more spectacular northern NSW landscapes by taking a scenic detour northwest of Kyogle, visiting Tooloom National Park to the west before looping back to Casino via Tabulam. When you reach Woodenbong, head south on Clarence Way until you reach the cute village of Urbenville, home to the Pioneer Cottage Museum and the picturesque Tooloom Falls campground.

From here it's a one-hour return drive to the Tooloom National Park picnic area and its lush 1km rainforest walking loop. Continue south from Urbenville on Clarence Way towards tiny Tabulam on the east bank of the Clarence River before travelling onto Casino.

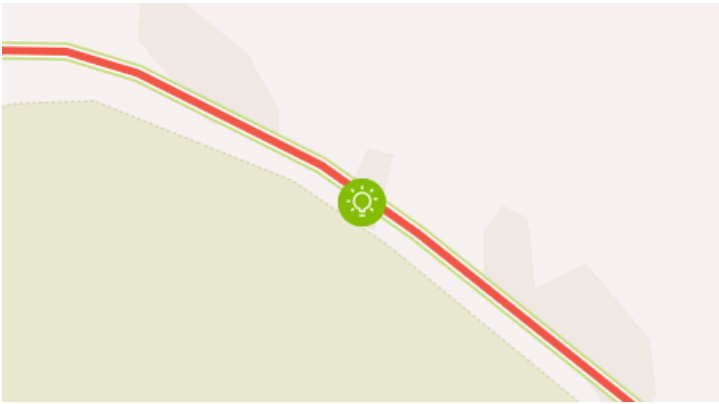
Sights & Activities



Tooloom Walking Track


Tooloom Walking Track

Tooloom walking track



 Tooloom Road, Upper Tooloom, New South Wales, Australia, 2475



 Walks, Hiking

Tooloom walking track takes you on a short, easy walk a little deeper into the lush rainforest of Tooloom Scrub, which is part of Gondwana

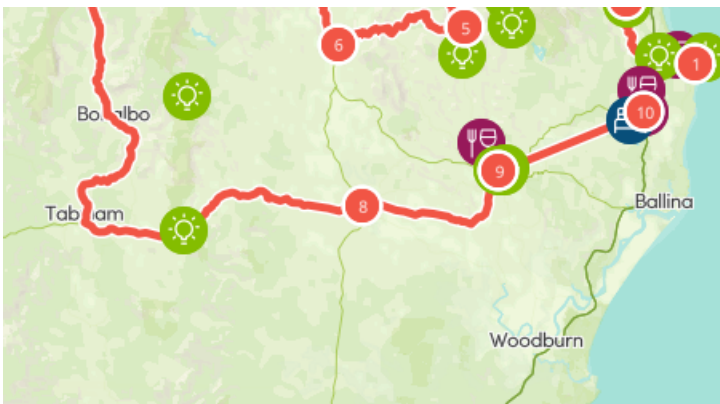
8 Day 2: Casino (via Tabulam)



OPEN IN MOBILE



i The Richmond River flowing through the North Coast town of Casino



Arrive via car from **Day 2: Casino (via Tabulam)**

138KM / 86MI ~ *Approximately 2 hours*




GET DIRECTIONS

Hit the road en route to the Beef Capital of Australia. You'll be travelling through the cattle farms that gave this large rural town its nickname. There are plenty of attractions worth seeking out within its broad streets including several museums, a bounty of art deco buildings, and new art gallery set to take over the Roads and Traffic Authority building on Barker St.


If you time your visit with Casino Beef Week in May, you'll find the town bursting with people keen to enjoy the cattle competitions, rodeo, markets and gala events.

If you're wondering what this farming town has to do with the rainforest, look to the west. Rising up beyond golden pastures, Richmond Range National Park makes for an excellent day trip. Don't miss the spectacular views towards Wollumbin from the Mallanganeer Lookout near the entrance to Cambridge Plateau scenic drive (a dirt road best suited to higher-clearance vehicles), which winds its way into the rainforest.

Sights & Activities



Richmond Range National Park

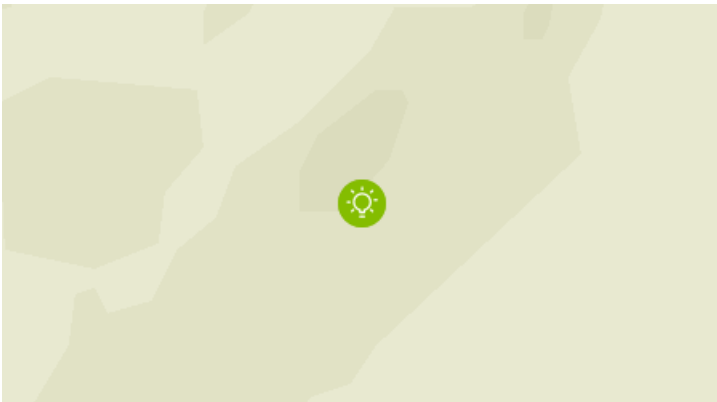


Mallanganeer Lookout

Richmond Range National Park



Photo: J Atkins/NSW Government



Cambridge Plateau Road, Gorge Creek, New South Wales, Australia, 2469

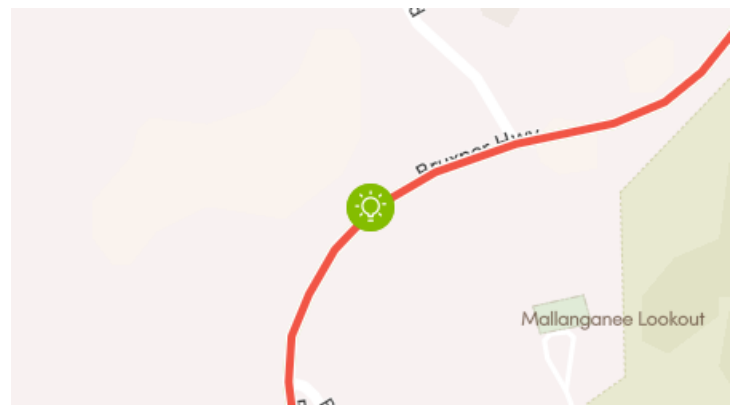


GET DIRECTIONS

- Picnic Area
- Picnic Area
- Four Wheel Driving, Horse Riding

Richmond Range National Park offers rainforest walks, tranquil campgrounds, and scenic views along horse trails, near Kyogle, in northern New South Wales. You'll find an

Mallanganee Lookout



Bruxner Highway, Mallanganee, New South Wales, Australia, 2469

(02) 6632 0000

visitkyogle@kyogle.nsw.gov.au



GET DIRECTIONS

- Free Entry
- Birdwatching, Walks, Hiking, Lookouts
- Parking

Situated on the peak of the Richmond Range is the spectacular Mallanganee Lookout. Located approximately 40 minutes west of Casino, just off the Bruxner Highway.

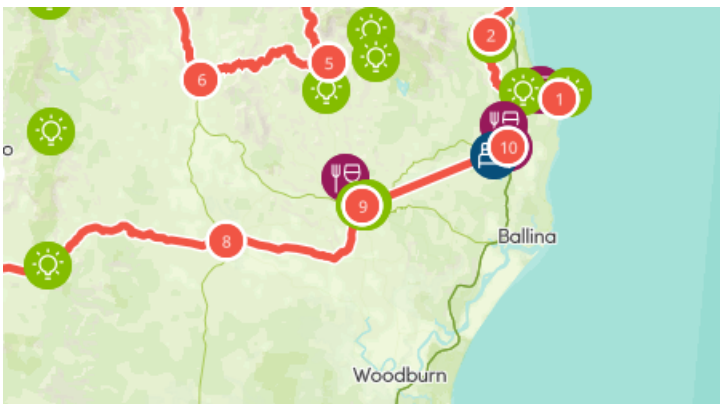
9 Day 2: Lismore & Nightcap National Park



OPEN IN MOBILE



① Aerial overlooking Minyon Falls in Nightcap National Park, Whian Whian



Arrive via car from **Day 2: Lismore & Nightcap National Park**

31KM / 19MI ~ *Approximately 25 minutes*



GET DIRECTIONS

The largest regional centre in the Northern Rivers, Lismore has enjoyed something of a cultural renaissance in recent years, with highlights of its thriving arts scene including the Lismore Regional Gallery, theatre company NORPA, the Back Alley Gallery, and the Arts, Vintage and Retro Trail.

But while it's easy to get caught up in Lismore's arts and increasingly vibrant culinary scene, one of the city's best features is its proximity to Nightcap National Park.

The region's most popular national park, Nightcap's defining feature is the spectacular Minyon Falls, which cascades 100m into the subtropical rainforest below. There are viewpoints next to and opposite the falls, but to enjoy the full Minyon experience, hiking to the base of the falls is a must.

Intersecting the park from west to east, the 18km Historic Nightcap walking track follows a route once used by postal workers making their way between Lismore and Murwillumbah, ending at the Minyon Falls lookout. Nearby Rocky Creek Dam offers another beautiful setting for a picnic, with the added bonus of potential platypus sightings from a purpose-built platform.

Sights & Activities

Nightcap National Park Minyon Falls Lookout

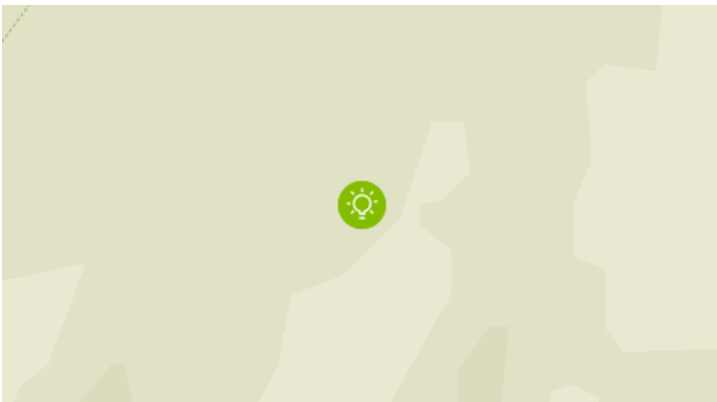

Rocky Creek Dam



Arts, Vintage
and Retro Trail

Lismore Regional Gallery

Nightcap National Park



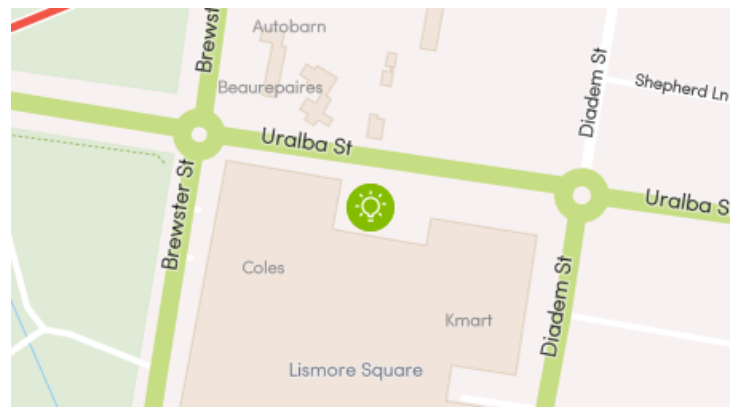

📍 Nightcap, NSW, Australia



GET DIRECTIONS

Minyon Falls Lookout

Minyon Falls

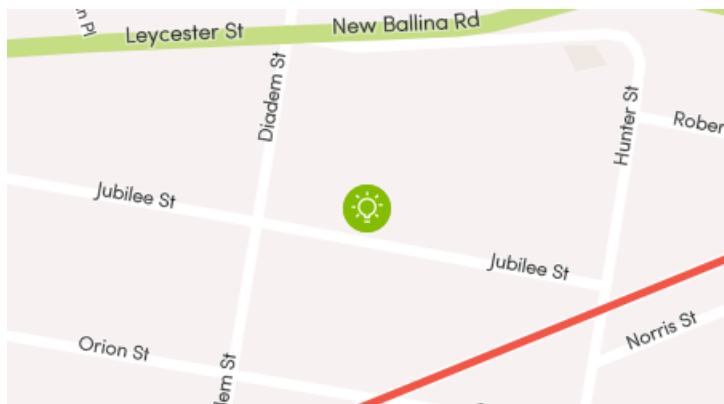



📍 Lismore, NSW, Australia, 2480



GET DIRECTIONS

Rocky Creek Dam



📍 Lismore, NSW, Australia, 2480

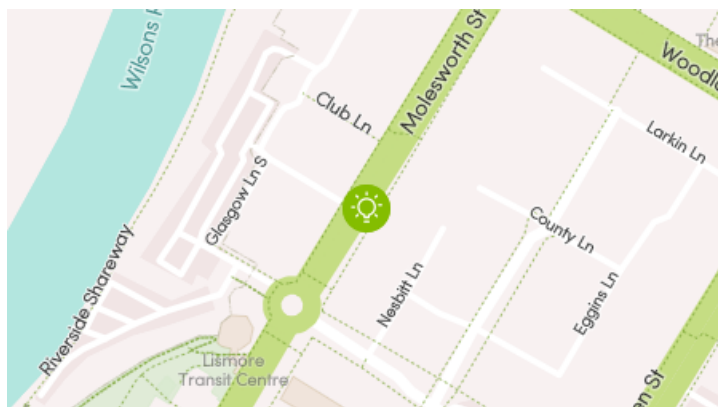


GET DIRECTIONS

Arts, Vintage and Retro Trail



📍 Lismore Visitor Information Centre



📍 207 Molesworth Street, Lismore, New South Wales, Australia, 2480

☎ (02) 6626 0100

✉ tourism@lismore.nsw.gov.au

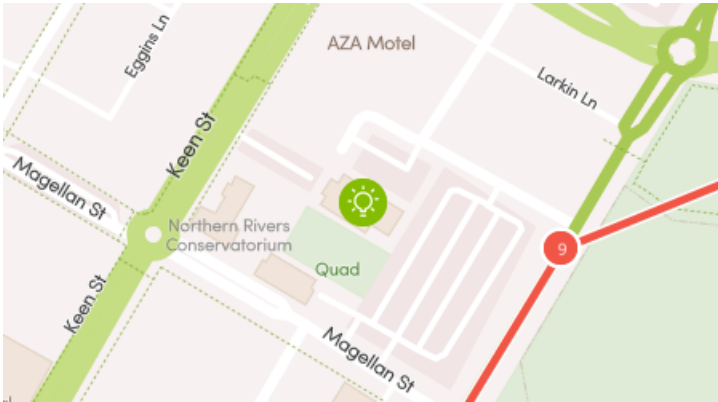



GET DIRECTIONS

🚶 Walks

Follow the Lismore Arts, Vintage and Retro Trail to visit the wonderful vintage and retro shops.

Lismore Regional Gallery



📍 11 Rural Street, Lismore, New South Wales, Australia, 2480



GET DIRECTIONS

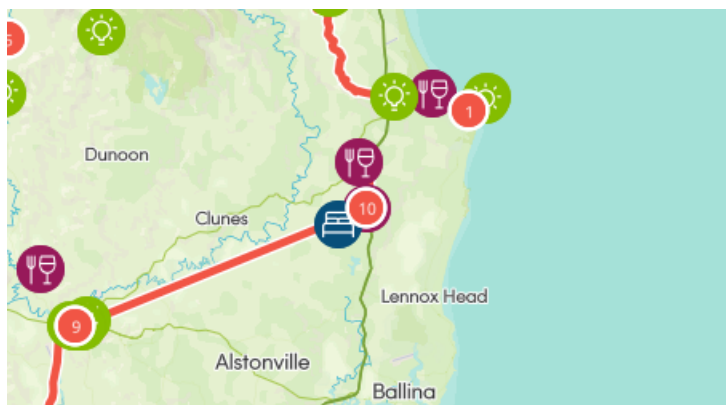
10 Day 2: Newrybar



OPEN IN MOBILE



Killen Falls in Newrybar - Sarah Reid



Arrive via car from **Day 2: Newrybar**

26KM / 16MI ~ *Approximately 30 minutes*




GET DIRECTIONS

Departing Minyon Falls lookout bound for Newrybar, you'll soon pass through the blink-and-you'll-miss-it village of Federal, where renowned Japanese fusion bistro Doma makes a great lunch stop. From here it's a winding but gorgeous journey through macadamia plantations and other small produce farms towards the tiny hamlet of Newrybar.

Hugging a tiny arc of road off Hinterland Way, Newrybar is home to some of the Byron hinterland's best boutiques as well as the award-winning Harvest Newrybar restaurant and deli, where you can also grab a coffee and baked goods to go. This hip little village lies close to Killen Falls, one of the hinterland's most accessible waterfalls, and the serene Gaia Retreat & Spa, which is co-owned by Olivia Newton-John.

Sights & Activities



Federal Doma Cafe

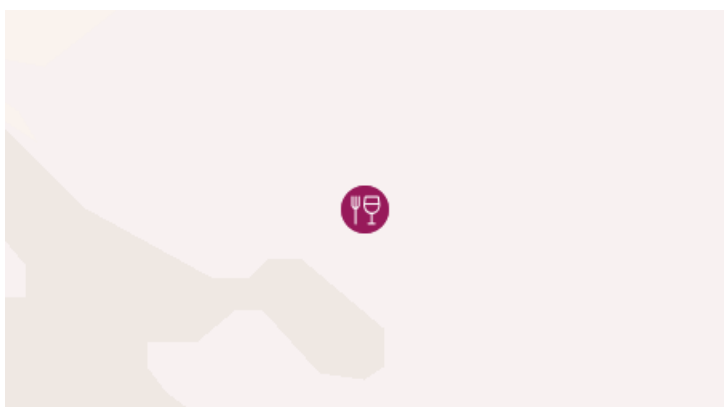


Harvest Newrybar



Gaia Retreat and Spa

Federal Doma Cafe



📍 6 Albert Street, Federal, New South Wales, Australia, 2480

☎ (02) 6688 4711

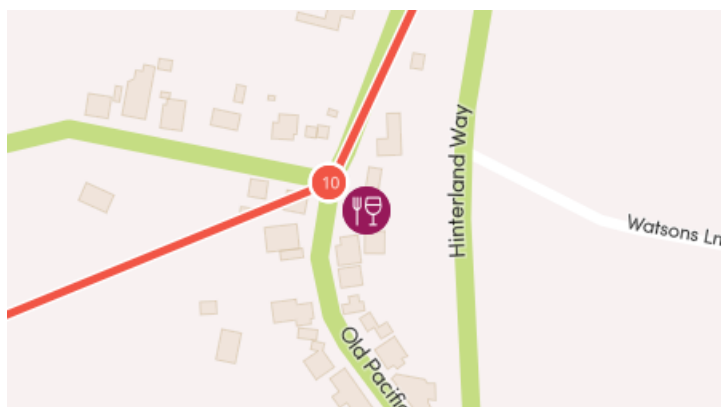


GET DIRECTIONS

🍴 Japanese, Takeaway 🎸 Live Music

Since opening in September 2012, it has become a magnet for locals, day-trippers, and people travelling through the hinterland en route to Nimbin or Lismore.

Harvest Newrybar



📍 22 Old Pacific Highway, Newrybar, New South Wales, Australia, 2479

☎ (02) 6687 2644

✉ goodtimes@harvest.com.au



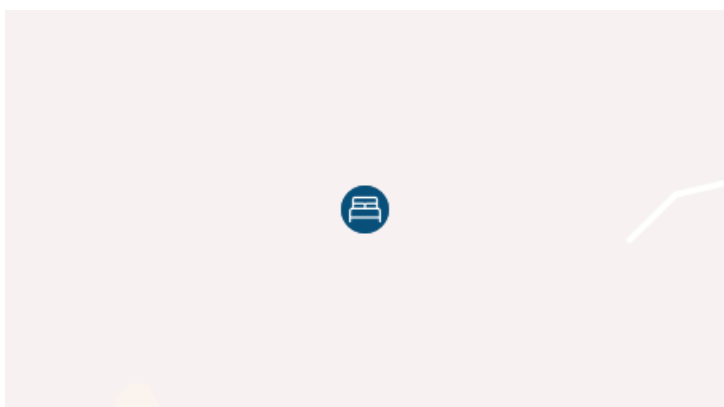
GET DIRECTIONS

🍴 Australian, Modern Australian, Dinner, Lunch, Private Dining, Takeaway

📶 WiFi 🚗 Parking

A short ride from Byron Bay, Harvest Newrybar restaurant, bakery and deli showcase the diversity of the wonderful local region. Seasonal food sourced from artisan

Gaia Retreat and Spa



📍 933 Fernleigh Road, Brooklet, New South Wales, Australia, 2479

☎ (02) 6687 1216

✉ info@gaiaretreat.com.au



GET DIRECTIONS

📄 22 rooms

👤 Laundry Facilities, Non-smoking, Swimming Pool

🔥 Fireplace

Swimming, Walks, Day Spa Facility,

🎾 Tennis Pool, Games or Recreation Room, Spa/Sauna, WiFi

💰 \$1350 ~ \$12254 AUD* 🚗 Parking

* Retreat stay packages start from two nights and are subject to change and availability.

Gaia ... the spirit of Mother Earth. Nestled amongst green valleys and undulating hills in the subtropical Byron Bay hinterland near Bangalow, Gaia Retreat and

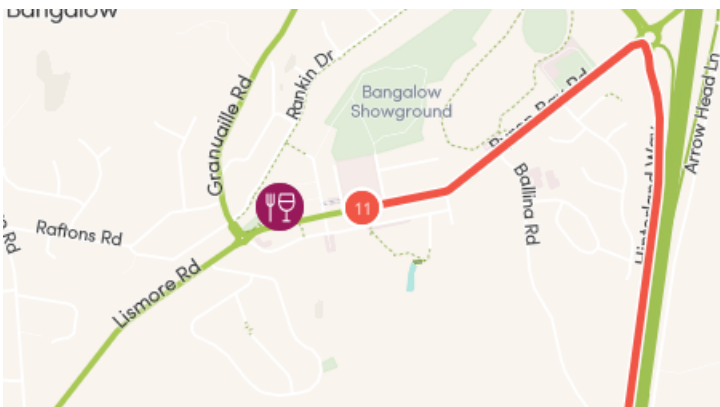
11 Day 2: Bangalow



OPEN IN MOBILE



1 Main Street, Bangalow - Sarah Reid



Arrive via car from **Day 2: Bangalow**
5KM / 3MI ~ *Approximately 5 minutes*



GET DIRECTIONS

It's just a short hop north along Hinterland Way to the trendy farming town of Bangalow. With its main street lined by Federation-era buildings housing cafes and boutiques, this hinterland hot spot has long-been popular with Byron Bay-based day trippers. Newer developments include the independent fashion precinct off Station St anchored by sunny plant-based cafe Woods, sister-cafe to Byron's Folk.

At the southern entrance to town, the historic Bangalow Hotel will satisfy pub grub cravings, while at the northern end, the Bangalow Bowlo is another popular spot to relax over a casual meal or a game of barefoot bowls.

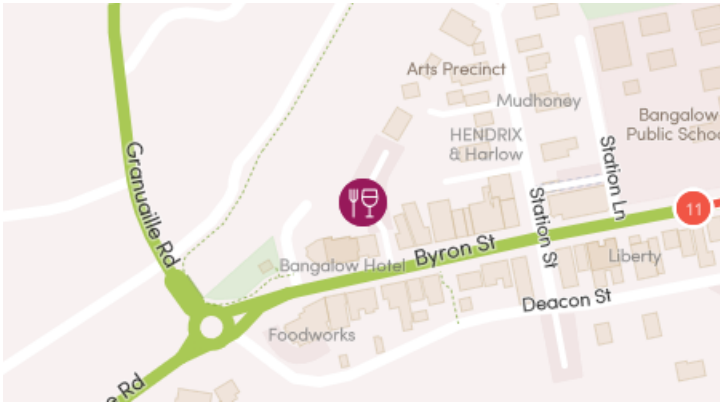

Tucked behind the main drag, you can also enjoy a taste of history – and homebaked goods – at the Bangalow Heritage House and Museum. It sits beside Bangalow Parklands, which makes a great picnic spot.

Instead of heading back to Byron via the Pacific Hwy, enjoy one last country drive along achingly scenic Bangalow Rd, which offers glimpses of Byron on the 20min drive back to the centre of town, ending your Rainforest Way adventure.

Sights & Activities

Bangalow Hotel

Bangalow Hotel




📍 1 Byron Street, Bangalow, New South Wales, Australia, 2479



GET DIRECTIONS


Using QR Codes



Open your Camera App or download a QR reader



Point your camera at the QR Code which will launch the correct app



Access websites and features such as maps and directions

Optional Downloads



GPX File

For use in apps such as GPS Navigation and wearable devices



KML File

For use in offline mapping products, such as maps.me and Google Maps



PDF File

A link to this document



Build your own itineraries

Alpaca provides a way for you to build your own itineraries. Visit <https://alpaca.travel>

Terms of Service and Attribution

Copyright Alpaca.travel, Mapbox.com and OpenStreetMaps openstreetmaps.com.
Terms of Service <https://alpaca.travel/terms>